

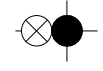









NOTE:  
THIS PLAN IS FOR GENERAL INFORMATION ONLY AND IS  
SUBJECT TO CHANGE WITHOUT NOTICE.

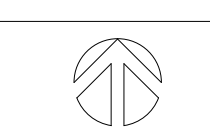
### LEGEND

-  PHASE 1 BOUNDARY
-  SIDEWALK
-  FIRE HYDRANT
-  CONCEPTUAL DRIVEWAY LOCATIONS
  
-  **FENCE TYPE "A"**  
OWNER BUILT  
OPTIONAL  
ORNAMENTAL FENCING  
HEIGHT = 6 FT.
  
-  **FENCE TYPE "B"**  
DEVELOPER BUILT  
MANDATORY  
ORNAMENTAL FENCING  
(METAL)  
HEIGHT = 5 FT.
  
-  **FENCE TYPE "B"**  
OWNER BUILT  
MANDATORY  
ORNAMENTAL FENCING  
(METAL)  
HEIGHT = 5 FT.
  
-  **FENCE TYPE "B"**  
OWNER BUILT  
OPTIONAL  
ORNAMENTAL FENCING  
(METAL)  
HEIGHT = 5 FT.
  
-  **FENCE TYPE "C"**  
DEVELOPER BUILT  
MANDATORY  
ORNAMENTAL FENCING  
(METAL)  
HEIGHT = 4 FT.
  
-  **FENCE TYPE "D"**  
DEVELOPER BUILT  
MANDATORY  
ORNAMENTAL FENCING  
(DESIGN TBD)  
MAX. HEIGHT = 6 FT.



*Tourond Creek*  
ST. ADOLPHE

PROJECT  
**PHASE 1**  
**TOUROND CREEK**  
**ST. ADOLPHE, MB**



DATE 2017-05-19

